Appendix C. Substrate Characteristics for Oregon's Marine Reserves

https://odfwmarinereserves.shinyapps.io/Marine_Reserves_Shiny_App_v7/

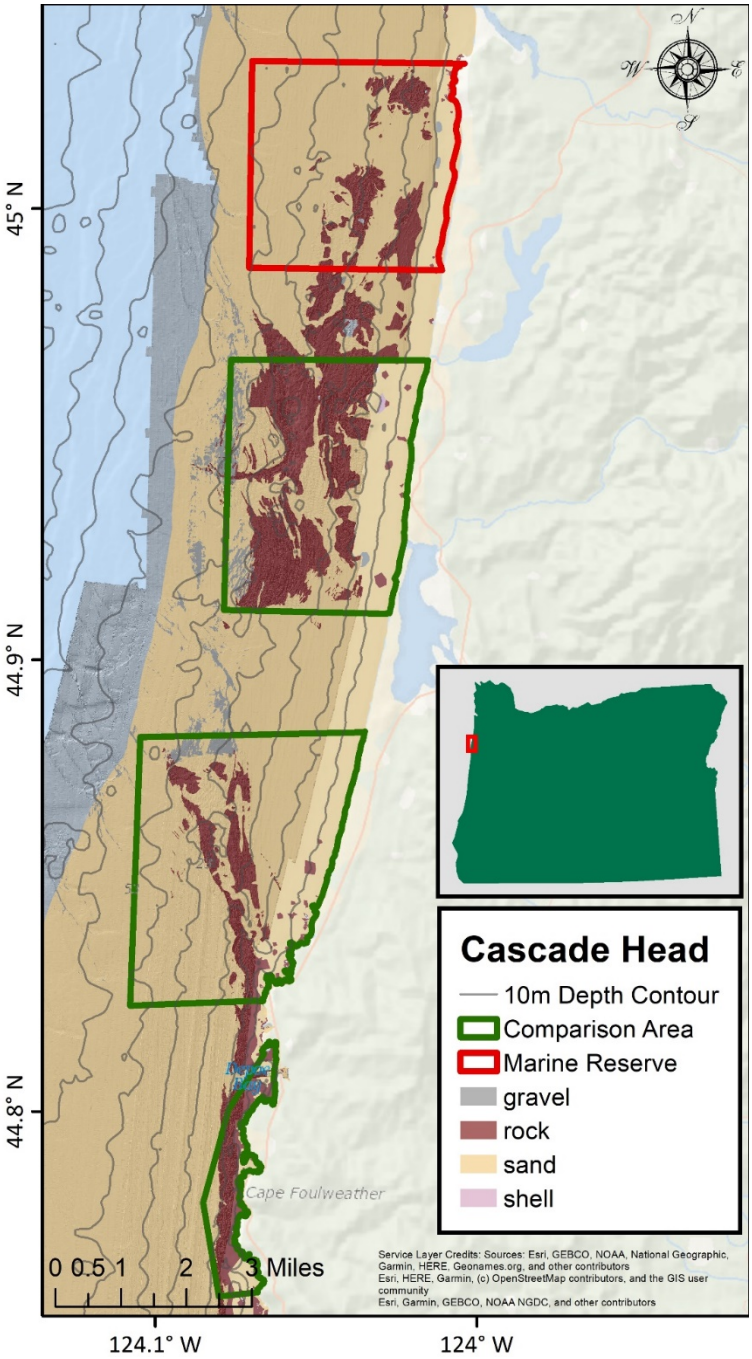

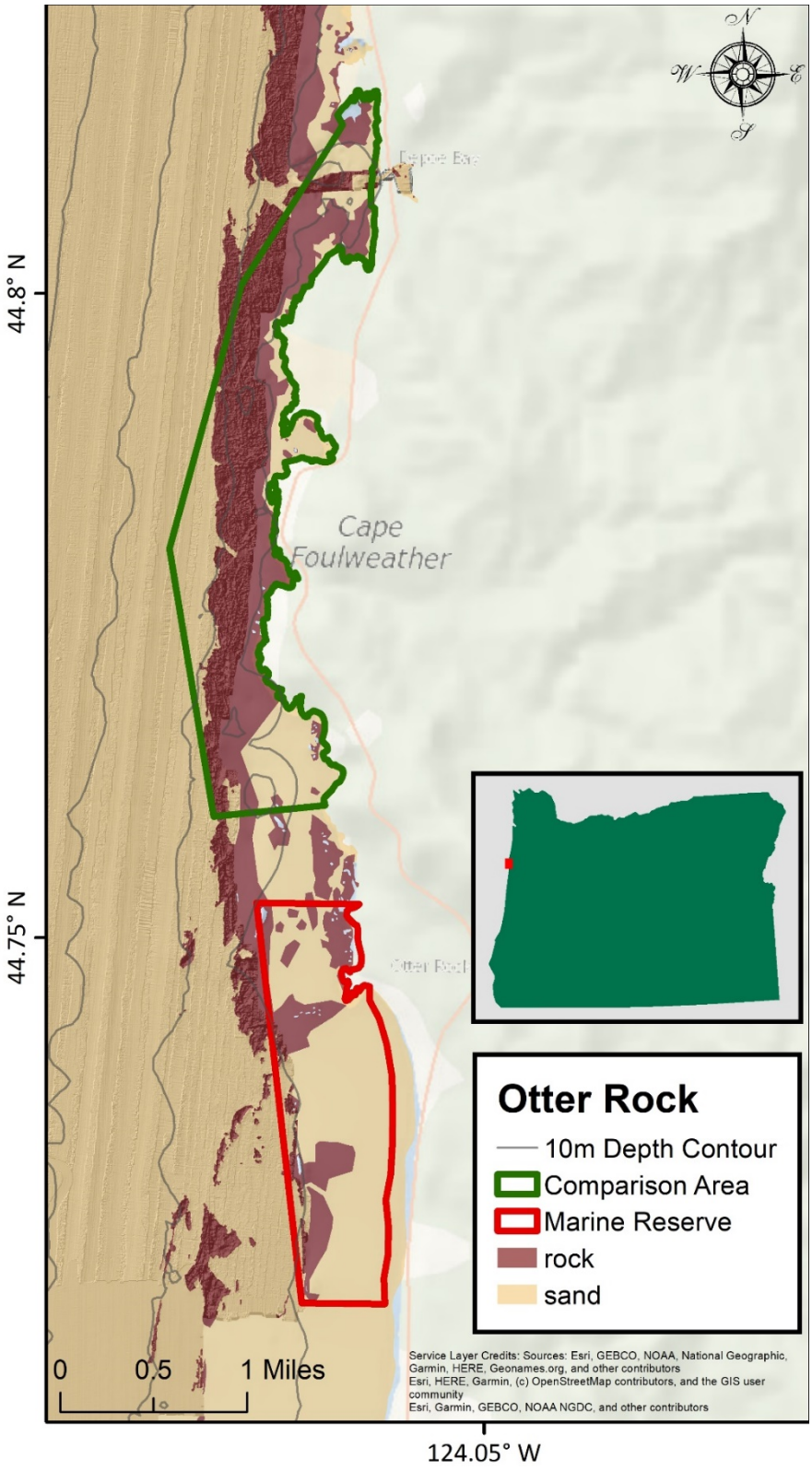
N
W
E
S
Depoe Bay
Cape Foulweather
Otter Rock
44.8° N
44.75° N
124.05° W
Otter Rock
10m Depth Contour
Comparison Area
Marine Reserve
rock
sand
0
0.5
1 Miles
Service Layer Credits: Sources: Esri, GEBCO, NOAA, National Geographic, Garmin, HERE, Geonames.org, and other contributors
Esri, HERE, Garmin, (c) OpenStreetMap contributors, and the GIS user community
Esri, Garmin, GEBCO, NOAA NGDC, and other contributors

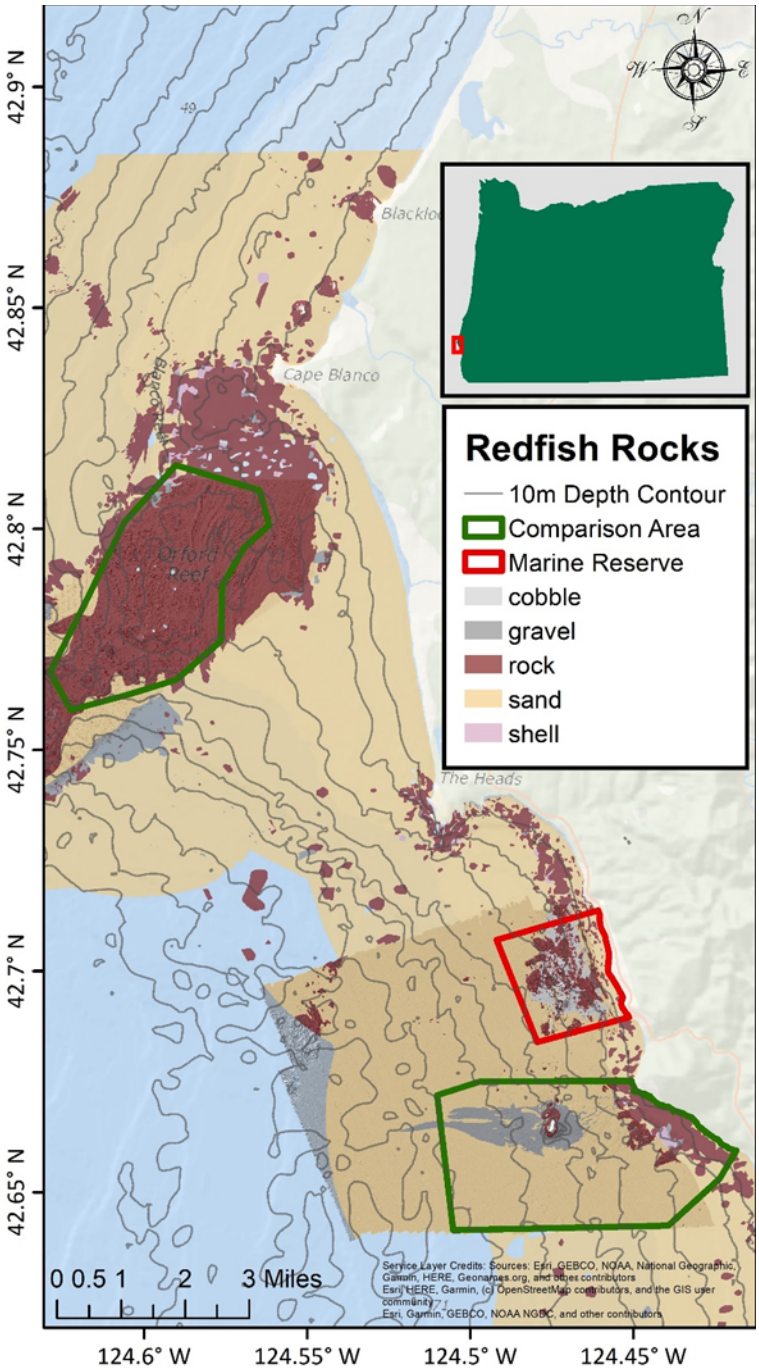
Redfish Rocks
10m Depth Contour
Comparison Area
Marine Reserve
cobble
gravel
rock
sand
shell
Cape Blanco
The Heads
Orford Reef
42.9° N
42.85° N
42.8° N
42.75° N
42.7° N
42.65° N
124.6° W
124.55° W
124.5° W
124.45° W
0 0.5 1 2 3 Miles